

**A REPORT ON FIELD ATTACHMENT / INTERNSHIP AT PADER
DISTRICT LOCAL GOVERNMENT UNDER DISTRICT PRODUCTION
DEPARTMENT IN PADER DISTRICT**

FACULTY OF AGRICULTURE AND ANIMAL SCIENCES

INTERNSHIP TRAINING REPORT

36
—
60

BY

LATABU LILLIAN OTIKA

(BU/UP/2020/1526)

**A FIELD ATTACHMENT REPORT SUBMITTED TO THE DEPARTMENT OF
EXTENSION FOR THE PARTIAL FULFILLMENT OF PROGRAMME LEADING TO
THE AWARD OF BACHELOR'S DEGREE IN ANIMAL PRODUCTION AND
MANAGEMENT OF BUSITEMA UNIVERSITY**


COURSE CODE: APM 1301


MAY, 2022



DECLARATION

I, Latabu Lillian Otika, hereby declare that this industrial training report is my original work and has never been submitted to any university or learning institution for an academic award.

Signature..........Date.....17/05/2022.....



DEDICATION

I dedicate this work to my Husband Mr. Yokan Olum who supported me financially during the period of the training. I also dedicate this report to my colleagues in academia who gave me technical support from and outside the field. Final dedication goes to my four children, who are inspirations to my every endeavor. May the Almighty God bless you all abundantly!



ACKNOWLEDGEMENT

I'm grateful for the administration of Pader DLG for the equipment and facilities offered to facilitate the internship training. I acknowledge the contribution of my field supervisor, Dr. Okeny S. Robert for the technical guidance and time he gave me during the training. I also extend my sincere thanks to my lecturers for the knowledge and skills they taught me at the University that helped me practically while in the field.



APPROVAL

This report has been written and compiled by Latabu Lillian Otika under the guidance of field supervisor in accordance to university guidelines and is ready for submission.

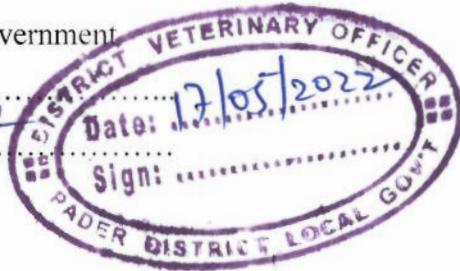
Student name..... LATABU LILLIAN OTIKA
Signature..... [Handwritten Signature]
Date..... 17/may/2022

Field Supervisor.

Name; Dr. Okeny S. Robert

District veterinary officer Pader District Local Government


Signature..... [Handwritten Signature]
Date/stamp..... 16/05/2022



Academic supervisor.

Name; Mr. Ariko Gilbert

Signature..... [Handwritten Signature]
Date/stamp..... 18/5/2022



LIST OF ABBRIVIATION (ACRONYS)

ICT	Information and Communication technology
M&E.....	Monitoring and Evaluation
NAADS.....	National Agriculture Advisory Services
NGO.....	Non-Governmental Organization
OWC.....	Operation Wealth Creation
PDLG.....	Pader District Local Government
MAAIF.....	Ministry of Agriculture Animal Industry and Fisheries
DVO.....	District Veterinary Officer
DFO.....	District Fisheries Officer
DCO.....	District Commercial Officer
DAO.....	District Agricultural Officer
NUSAF.....	Northern Uganda Social Action Fund
USAID.....	United States Agency for International Development
EG.....	Examples
BUAC.....	Busitema University Arapai Campus
REG.....	Registration Number
PMA.....	Plan for Modernization of Agriculture
NUFLIP.....	Northern Uganda farmers livelihood improvement project
DR.....	Doctor

EXECUTIVE SUMMARY

- 1 The district council's mandate as a planning authority is provided for under section 36(1) of the local government Act of 1995 as amended in 2001. The district council is the highest planning authority in its areas of jurisdiction and formulates policies upon which the planning process hinges. The technical organ of the planning authority is the district planning committee. At Sub County, there is a similar legal provision for the sub county council as the planning authority and sub county technical committee as technical team. At parish level, parish development committee is the planning organ that gives support to LC-2 Councils. The LC -1 participates in the village planning process as the bottom stakeholders in the planning hierarchy throughout the district.
- 2 In the preparation for this 5-years development plan (2015/16-2019/2020) a bottom-up approach was adopted as provided for the participatory planning guidelines to ensure that communities own decisions that affect their destiny. In addition the overall planning framework has been guided by the NDPII which sets out government national objectives and strategies for reducing poverty and realizing middle –income status by 2020. The medium term expenditure framework, national budget framework paper and district budget conferences provided for stakeholders to identify key issues for inclusion as priority areas in the plan. The plan is formulated to address critical development concerns and challenges that arose out of LRA war in the district and to facilitate recovery process.
- 3 The issues raised in this plan are therefore wishes of the people and other stakeholders in Pader district in respect of how their development concern should be handled for poverty eradication and prosperity of communities.
- 4 The objectives of the plan is to provide a framework through which all departments and development partners conduct business towards the attainment of sector objectives and overall district Goal which is “communities attain middle income status by 2014”
- 5 It has been developed while incorporating the sector development plans, the LLG priorities and development partners/humanitarian activities in the district.
- 6 The plan contains the district vision and mission. The district vision is “A prosperous and self–Sustaining Local Economy by 2040” the mission is to “Co-ordinate the delivery othe services with focus on national and local priorities for wealth creation , promotion of sustainable peace, recovery and socio-economic development of the district “

TT?

Contents

DECLARATION	i
DEDICATION	ii
ACKNOWLEDGEMENT	iii
APPROVAL	iv
LIST OF ABBRIVIATION (ACRONYS)	v
EXECUTIVE SUMMARY	vi
ABSTRACT	ix
CHAPTER ONE	1
INTRODUCTION	1
HISTORICAL BACK GROUND	1
GEOGRAPHICAL LOCATION OF THE DISTRICT	1
TOPOGRAPHY	1
MISSION AND VISION STATEMENT	1
CHAPTER TWO: DESCRIPTION OF THE ATTACHMENT	2
2.1. ORIENTATION	2
2.2. ANIMAL HEALTH MANAGEMENT	2
2.2.1. Vaccination of Livestock, Poultry and Pets	2
2.2.1.1. Reasons for Vaccinating Animals	2
2.2.1.2. Black Quarter in Cattle	2
2.2.1.4. Newcastle Disease (NCD) in Chickens	3
2.2.1.5. Rabies in Dogs and Cats	3
2.2.2. Disease Diagnosis and Treatment of Animals	3
2.2.2.1. East Coast Fever (ECF)	3
2.2.2.2. Anaplasmosis	4
2.2.2.5. Thelaziasis	5
2.2.2.6. Fascioliasis	5
2.4. PUBLIC HEALTH AND QUALITY ASSURANCE OF ANIMAL PRODUCTS	6
2.4.1. Ante Mortem Inspection of Slaughter Animals	6
2.4.2. Post Mortem Inspection	6
2.6. ANIMAL BREEDING	7
2.6.1. Selection of Breeding Stock	7
2.6.2. Castration	7

2.7. RECORD KEEPING	8
2.7.1. Farmer Training on Record Keeping	8
2.7.2. Designing Record Sheets	8
2.8. TRAINING FARMERS GROUPS ON ANIMAL TRACTION ANIMAL TRACTION	8
2.8.1. Selection of Traction Animals (Oxen).....	8
CHAPTER THREE: IMPACT OF THE ATTACHMENT.....	9
3.1. Skills Gained	9
3.2. Responsibilities Undertaken During the Attachment Period.....	9
3.3. Influence on My Future Career.....	10
3.4. Correlation of the Attachment Activities with Classroom Knowledge	10
CHAPTER FOUR: CONCLUSIONS AND RECOMMENDATIONS.....	11
4.1. Conclusions	11
4.2. Recommendations	11
APPENDICES	12
Appendix 1: Location of Pader district head quarter and Pader town council.....	12
Appendix 1: Postmortem Inspection of Caucus.....	13
Appendix 2: Training of farmer groups on ox-ploughing.....	13

ABSTRACT

During the period between 28th February to 6th May 2022, an internship training was undertaken at Pader District Local Government in Northern Uganda as a requirement for partial fulfillment for the programme leading to the award of a Bachelor's Degree in Animal Production and Management of Busitema University. The training started with orientation of interns at the District Headquarters. Field activities carried out during the training period included practices broadly categorized under animal breeding, animal feeding and nutrition, animal housing, animal health management, animal traction, animal identification, public health and quality assurance

Preliminary pages -	9.	
Abstract	7	
Chapter one	2/5	
Two	2/5	<u>4/7</u>
Three	4/8.	
Four	2/5	
App -	2	
Reference	2	
<hr/>		
<u>Log book</u>		
(i)	2/3.	
(ii)	2/3.	
(iii)	1/3.	
(iv)	1/3.	
<hr/>		
		<u>36</u>
		50

CHAPTER ONE

INTRODUCTION

Pader District was carved from Kitgum district and was signed to be district on the 14th December 2000. Pader originally consisted of Agago and Aruu counties. Later Agago County was carved from Pader district to create current Agago District.

Pader district which then consisted of only one county, Aruu, after the division of Agago was again divided into two constituencies i.e. current Aruu North and Aruu. Pader district is bordered by five districts namely Gulu district from the west, Kitgum district from north, Agago district from the east, Oyam district from the southwest and Lira district from the south.

Pader district has 18 sub counties and five town councils and with a total of 97 parishes. These sub counties are Atanga, Laguti, Ajan, Acholibur, Pader, Pajule, Paiula, Lapul, Bongtiko, Ogom, Pukor, Latanya, Porogali, Awere, Lunyiri, Puranga, Tenam and Angagura. The five Town Councils are Pader town council, Acholibur town council, Puranga town council, Atanga town council and Pajule town council.

HISTORICAL BACK GROUND

Pader district was carved out of Kitgum district and began operating on the 14th December 2000. The district is predominantly inhabited by an ethnic tribe known as Acholi who originated from Nilotic migrants from Southern Sudan in the 18th century. A small portion of Langi, another ethnic tribe who speak and understand Luo are spotted in the district. Numbers of other tribes are residing in the district and working either with district authorities, the private sector or are engaged in doing business. A good proportion of the existing population speaks English and Kiswahili.

GEOGRAPHICAL LOCATION OF THE DISTRICT

Pader district is situated in the Northern part of Uganda between longitudes 33 degrees west and 34 degree east. Latitude 20 degree south and 40 degree North. The district is bordered by Kitgum district, Agago district from the East, Gulu district in the west, Oyam district from south west and Lira district from the south.

TOPOGRAPHY

The district's topography is characterized by low plains and rolling hills along rivers. The district lies at an average altitude of 1150mm above sea level. Further west of the district the land falls as the relief becomes gentle towards Gulu district.

MISSION AND VISION STATEMENT

VISSION STATEMENT

A prosperous and self-sustainable local economy and centers of excellence for all aspects of research and accelerated development

MISSION STATEMENT

To serve the community through delivery services that focus on national and local priorities; promote sustainable peace, return recovery socio economic development the district.